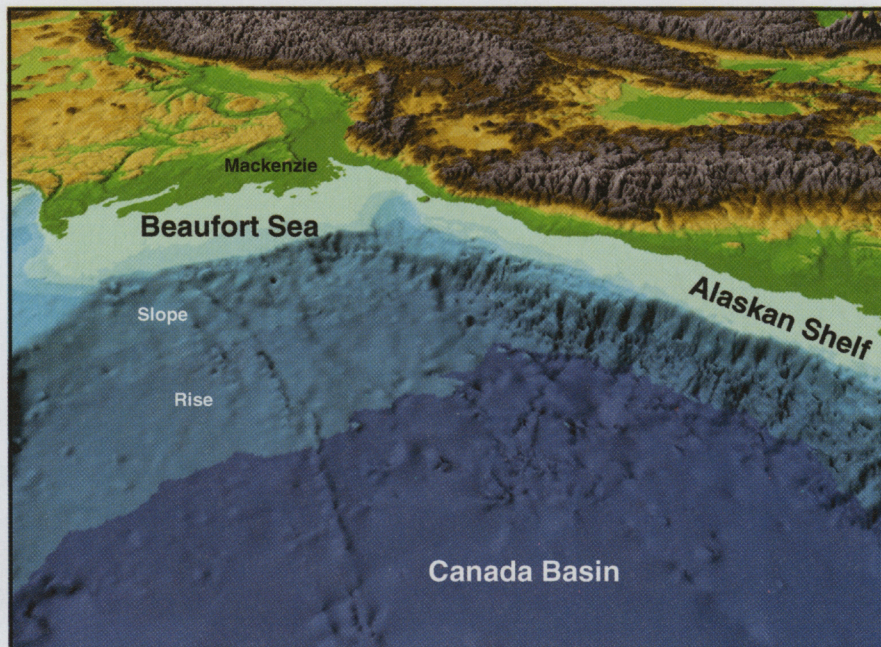
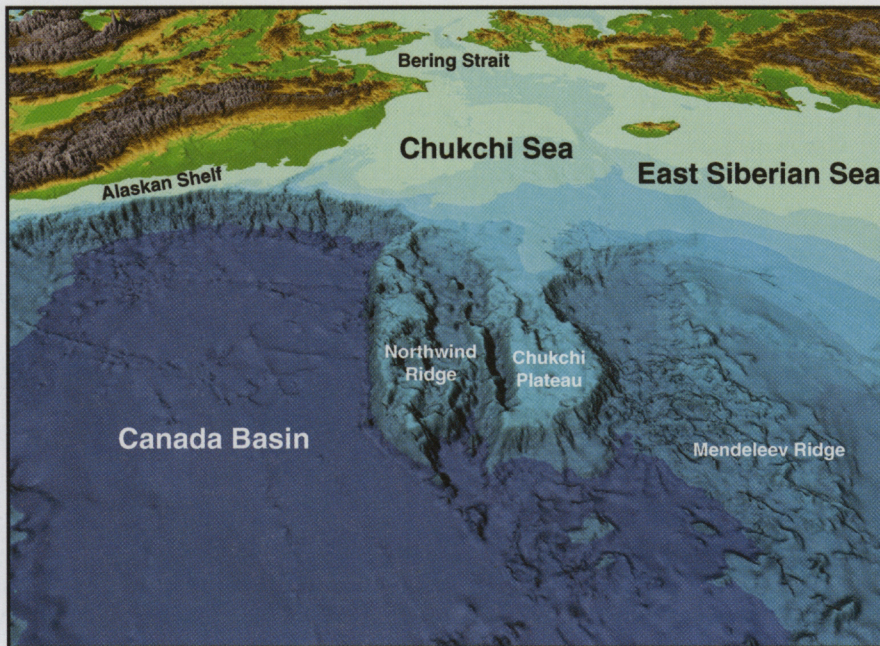


**Fig. 7.1.4.** The Beaufort Sea and Alaskan Shelf  
(Map based on IBCAO data and compiled by J. Hatzky, using the IVS Fledermaus software)



**Fig. 7.1.5.** The North Bering and Chukchi Sea  
(Map based on IBCAO data and compiled by J. Hatzky, using the IVS Fledermaus software)

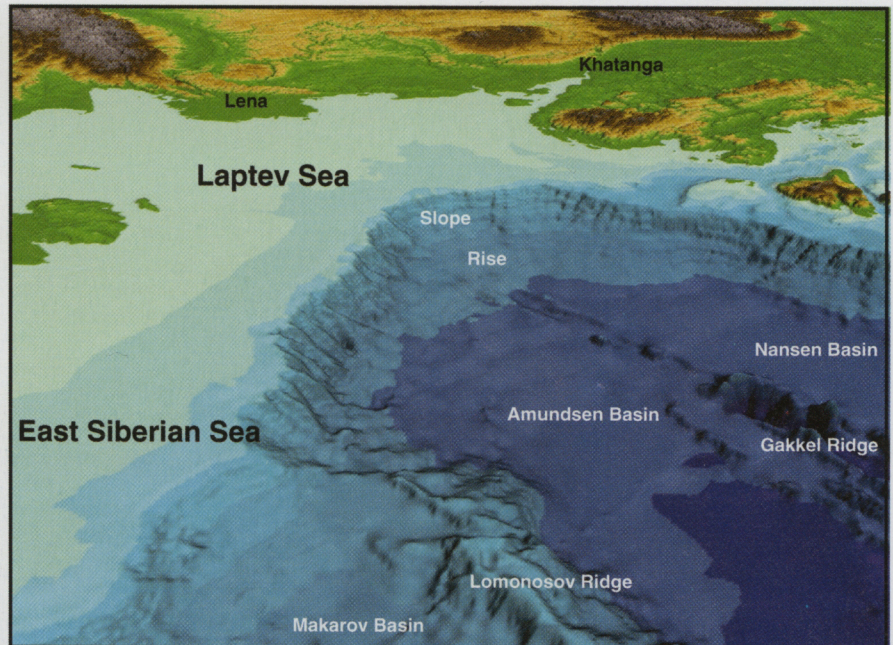




**Fig. 7.1.6.** The East Siberian Sea  
 (Map based on IBCAO data  
 and compiled by J. Hatzky,  
 using the IVS Fledermaus  
 software)

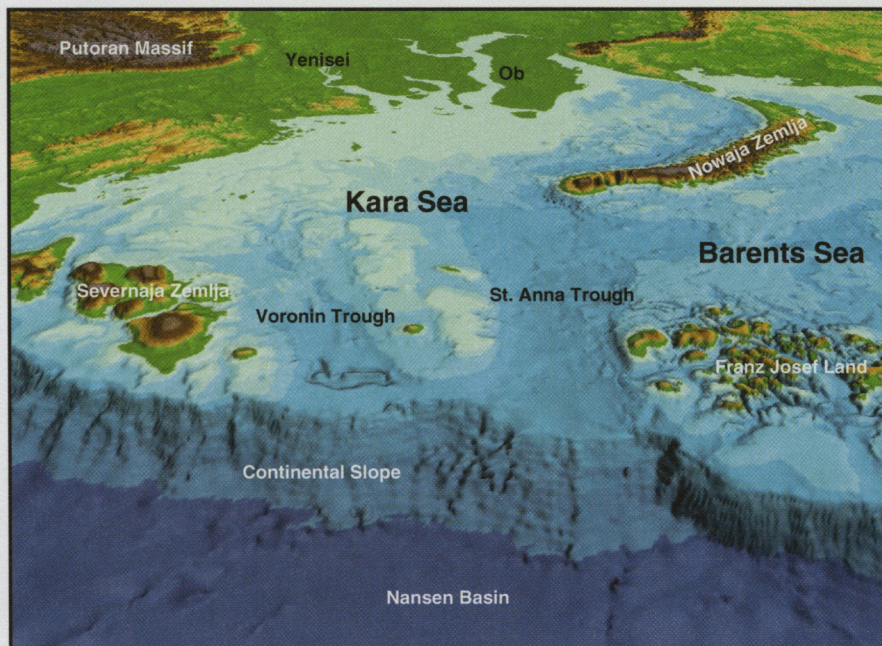


**Fig. 7.1.7.** The Laptev Sea  
 (Map based on IBCAO data  
 and compiled by J. Hatzky,  
 using the IVS Fledermaus  
 software)





**Fig. 7.1.8.** The Kara Sea  
(Map based on IBCAO data  
and compiled by J. Hatzky,  
using the IVS Fledermaus  
software)



**Fig. 7.1.9.** The Barents Sea,  
Fram Strait and Yermak  
Plateau  
(Map based on IBCAO data  
and compiled by J. Hatzky,  
using the IVS Fledermaus  
software)

