

STUDIES IN THE POST-GLACIAL HISTORY OF BRITISH VEGETATION

XII. HOCKHAM MERE, NORFOLK

BY H. GODWIN AND P. A. TALLANTIRE

University Sub-Department of Quaternary Research, University of Cambridge

(With fourteen Figures in the Text)

CONTENTS		PAGE
(1) INTRODUCTION		285
(2) SITE AND SITUATION		286
(3) POST-GLACIAL POLLEN ZONATION		286
(4) STRATIGRAPHY		288
(a) General		288
(b) Late-Boreal lowering of lake level		290
(c) Oligotrophic communities and drainage effects		291
(5) FLORISTIC LIST		293
(6) LATE-GLACIAL CONDITIONS		299
(7) THE RECORD OF DISFORESTATION		302
(8) SUMMARY		306
REFERENCES		306

(1) INTRODUCTION

In the attempt to establish the general pattern of vegetational and climatic history of England and Wales it soon became apparent that it would be most desirable to extend the knowledge gained for the Fenland basin eastwards into East Anglia, especially to the region of the Breckland heaths long notable for their characteristic vegetation and fauna and the home of many 'Germanic' elements in our flora.

Preliminary attempts soon showed that the better-known meres of the Breckland did not contain deposits suitable for pollen analysis: no doubt because of their liability to recurrent drying out. In 1939, Mr J. N. Jennings put down in the bed of the former Hockham Mere a boring which disclosed many metres of nekron mud (lake-mud or gyttja). Series of samples were therefore taken for pollen analysis from two deep borings, and it became apparent that the lake embodied a continuous record from historic times back to the late-Glacial period. The full stratigraphy of the lake was subsequently examined by means of lines of borings made by the Hiller peat sampler, and particular attention was directed to investigating the basal layers with a view to reconstructing the conditions during the late-Glacial period.

It might be thought more reasonable to have approached investigation of the late-Glacial deposits of East Anglia by seeking to establish first of all their relationship to field evidence of the last Glacial period, but this unfortunately had proved impossible. The youngest boulder-clay in East Anglia is accepted as being the Hunstanton boulder-clay seen in very small extent at the eastern end of the Wash. Farrington & Mitchell (1951) have, however, given good reason for considering this drift to be very substantially older

than the 'New Drift' of England, Wales and Ireland which presumably corresponds with the New Drift of the Weichsel glaciation in north-west Germany and Denmark.

It has been suggested that during the last glaciation a great fresh-water lake occupied the Fenlands, overflowing eastwards across the Breckland (Baden Powell, 1944), but this lake was supposedly held up by the ice of the Hunstanton Boulder Clay stage so that its age is suspect. Furthermore, as no undoubted lake deposits of this origin have been recognized in the Breckland there is as yet no basis here for a connected account of glacial to post-Glacial physiographic history.

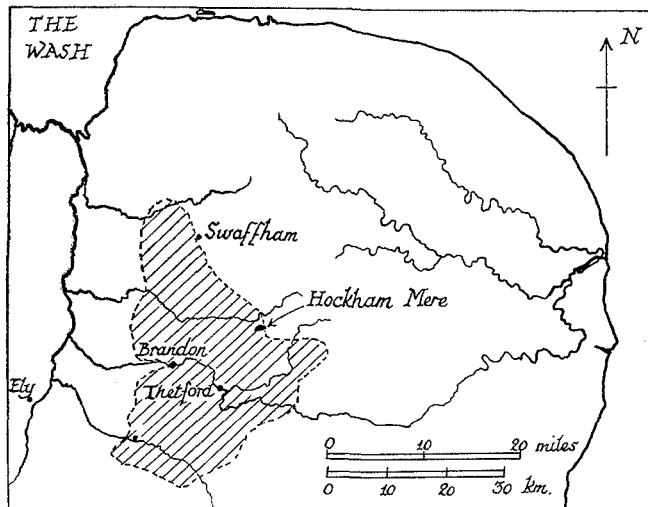


Fig. 1. Sketch map of East Anglia, showing the position of Hockham Mere in relation to the approximate outline of the 'Breckland' region (shaded area).

(2) SITE AND SITUATION

The site of our investigations is a shallow basin, which in Tudor times contained a substantial lake, some 280 acres in extent. It lies in the parishes of Breckles and Great Hockham, latitude 52° 30' N. and longitude 0° 30' E.; 7.5 miles (km.), north-east of the town of Thetford; the National Grid reference is 62/950964. It is uncertain when the lake was first drained, but the evidence (collected by Mosby, 1935) indicates that it was at any rate fairly overgrown by 1737.

The lake appears to have been fed by subterranean springs at the western end. The present outflow is by an artificial channel cut through the mineral soil eastwards to the Breccles river.

A large part of the surface of the drained lake is now occupied by willow and alder carr with an open ground flora containing *Carex paniculata*, *C. pseudo-cyperus*, *Solanum dulcamara*, *Iris pseudacorus*, etc. There has been some afforestation with poplar in the drier parts.

(3) POST-GLACIAL POLLEN ZONATION

The first results obtained by pollen analysis of the mere deposits were from the 9 m. deep boring DB 5, the tree-pollen count for which is shown in Fig. 3. The considerable extent of open water surrounding the sampling site throughout deposition of its muds has had

the beneficial effect of eliminating the effects of purely local vegetation stands (such as marginal fen-woods) from the pollen record, which thus reflects truly the alterations of the vegetational cover of the country round the lake.

The evidence to be discussed in § 6 makes it apparent that the nekron muds below 750 cm. belong to the late-Glacial period: we need here only point to the decrease in the ratio of non-tree/tree pollen at this level, which marks the opening of the birch-pine period of zone IV. The non-tree pollen values soon fall below 5% of the total tree pollen, and indicate a closed birch woodland, possibly with local pine. At 650 cm. the opening of zone V (the pine-birch-hazel period) is indicated by an increasing proportion of pine, and the commencement and quick rise of the hazel pollen curve. The succeeding zone VI (which with V may be said to fall into the Boreal period) is readily subdivided into the subzones a, b and c. In VIa the pine continues at substantial values, but *Betula* falls still further, replaced by *Ulmus* and *Quercus*, the former somewhat preceding the latter in subzone VIa. In subzone VIa *Corylus* rises to the very high values characterizing the Boreal period throughout western Europe (here over twice the total tree pollen in frequency): in VIb and VIc these suffer some reduction. Subzone VIc is set off at about 490 cm. when the two thermophilous genera *Tilia* and *Alnus* begin their rise in importance, and *Pinus* shows a corresponding decrease. At 440 cm. is the beginning of zone VII (the Atlantic period), in which alder-mixed-oak forest is dominant, whilst *Pinus* and *Betula* persist in small amounts only. The long zone VII is subdivided at 337 cm. by the permanent diminution of the *Ulmus* curve, a criterion of consistent value in west European pollen zonation.

Above this level it is difficult to zone the diagram with confidence, for we are entering the period in which prehistoric man extensively modified the landscape by cutting, burning and grazing (see § 7), and we have, moreover, to reckon with ignorance of whether the historic drainage of the lake may not have caused destruction of the latest formed layers of the lake deposits.

The effect we seek to define for the latest zone boundary (VII-VIII) is that of the climatic degeneration at the opening of the Iron Age. It is possible that the several changes in forest composition at 83 cm. may be attributable to this change: the falling away of *Alnus* and *Ulmus* and the increase of *Pinus* might be so regarded, but this is at variance with the maintenance of *Tilia*. We get no assistance from the lake stratigraphy, for there is no evidence of a late deepening such as might have been expected at the onset of a wet period.

The tree-pollen diagram for boring DB 6 closely resembles that of DB 5, and one can readily recognize the horizons of the post-Glacial zones. Two exceptional features must however be noted. In DB 6 the vertical distance between the ends of zone V and the opening of VII is very much contracted as compared with DB 5, and the intermediate zones are not clearly recognizable. This effect is clearly associated with the presence of a layer of reworked lake mud formed in a period of drying-out of the lake: it is considered more fully in § 4b. The second feature is the presence of small but recurrent amounts of *Fagus* and *Carpinus* pollen, trifling in zone VIIa, but more consistent later. These species were not found in DB 5, and it seems possible that conditions favoured their representation in DB 6. Both species have constantly been recorded in zones VII and VIII in fen-margin sites in East Anglia, and in some, such as Wilton Bridge and Wicken Fen (Godwin, 1940), with values high enough to suggest considerable stands of beech on the chalk soils. The evidence of DB 6 may indicate the rather early presence of these genera in small amount.

By comparison of the two diagrams it is apparent that the vegetational changes are reflected at two minor horizons, namely (i) 120 cm. in DB 6 and 145 cm. in DB 5; and (ii) 265 cm. in DB 6 and 190 cm. in DB 5. It is possible that the upper of these horizons represents the base of the transition-zones VII–VIII employed in zoning the Fenland diagrams.

(4) STRATIGRAPHY

(a) General

The general stratigraphy was secured by three lines of borings extending north to south across the lake, and one extending east to west along the lake's axis (see Fig. 2); the results are expressed in the sections of Fig. 5. At the deepest point (boring 25) the lake deposits reached a thickness of 11.0 m.

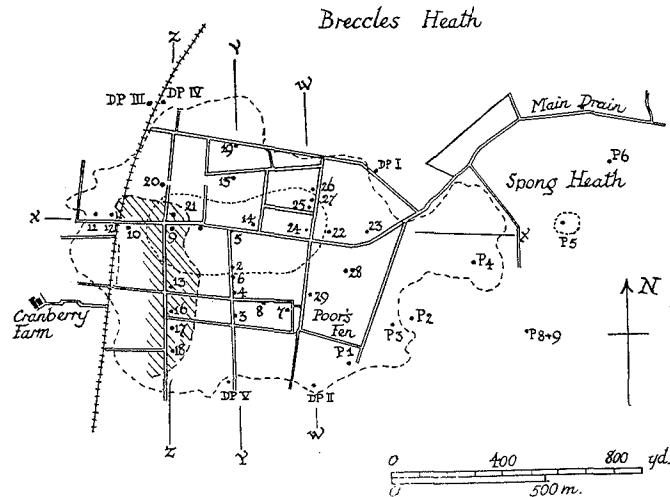


Fig. 2. Sketch-map of Hockham Mere. The outer broken line represents the boundary of the 1932 flood, approximately that of the Tudor lake. The double black lines represent drains. The numbered dots show deep borings and pits. The area within the central ring of dots is that free from the reworked material of zone VIc, i.e. the lake outline in late-Boreal time. The shaded area at the western end represents the area of subsurface oligotrophic peats from which the names 'Cranberry Farm' and 'Cranberry Rough' were derived. The positions of four lines of section given in Fig. 5 are shown by the lines lettered W, X, Y, Z.

The lake deposits rest on coarse sand with flints, in some places with a stiffer texture and chalk pebbles: in the absence of exposures it yields no evidence of age or origin, but Watt (1936) has shown that the decalcified surface of the Chalky Boulder Clay can produce material of this kind.

The lowest lake deposit, extending in places to a thickness of 1.9 m., is an obscurely laminated nekron mud (gyttja) with a high proportion of fine grey mineral matter predominantly of the silt grade and generally distributed.

There are local small and thin lenses of coarser sand. The colour varies from pale grey (sometimes greenish) to dark brown or black. At various depths *Chara* fruits occur abundantly, and calcium carbonate occurs generally but not at all levels. The macrofossils are generally *Potamogeton praelongus* and *P. filiformis* with batrachian *Ranunculi*

and *R. sceleratus*. The bulk of this deposit was formed in the late-Glacial period: the mineral matter seems to indicate conditions of open soil surface in the surrounding country, and its amount diminishes sharply in the layers immediately above.

Above the silty nekron mud lies the main thickness of the lake deposit in the form of nekron muds devoid of mineral matter. These may be as much as 10.0 m. thick. In their lower parts they are commonly highly calcareous, and very clearly laminated. In the middle depths the purest muds occur, free from detritus, and taking the form of translucent green gels of the consistency of blancmange and with a conchoidal fracture. At other levels there are varying proportions of fine detritus and lamination can be detected: the colour varies from green towards red or brown. The formation of these open-water muds extends right through post-Glacial times up to overgrowth in the historic period. They contain frequent remains of submerged or floating aquatic plants such as *Najas marina*, *Ceratophyllum demersum*, *Nymphaea alba* and *Potamogetons*.

Extending inwards from the lake margin in the middle of these nekron muds is a wedge of dried and reworked muds, the description of which is taken up separately in the next section of this paper.

The overgrowth (*Verlandung*) of the lake is represented by a small thickness of peat, which reflects the invasion of the lake by successive stages of the fen hydrosere. The earliest of these is a *Carex* peat: this becomes associated with great quantities of *Drepanocladus aduncum*, and as there are abundant fruits of *Menyanthes* and *Comarum palustre*, we may assume that the vegetation was a floating *Magnocaricetum*. Over most of the lake this peat passes over to a thin surface layer of fen-wood peat such as could be forming at the present day in the existing *Alnus-Betula-Salix* scrub. In the western portion of the lake, between the *Magnocaricetum* peat and the wood-peat there is a considerable development of oligotrophic peat which is separately described below.

A more exact idea of the nature of the lake deposits can be obtained from the following transcript of field-records (supplemented by laboratory checks) of two borings, the one DB 5 in a central position with an uninterrupted mud sequence, the other (DB 10) more marginal and interrupted.

cm.	DB 5. Bore records and laboratory identifications
0–25	Highly mouldered surface peat
25–100	Dark brown humified <i>Carex</i> peat: abt. rootlets of <i>Carex</i> , and stems of <i>Drepanocladus aduncum</i> . Fruits of <i>Menyanthes</i> at 43 and 80 cm. Wood fragments
100–150	Dark brown lake mud with much coarse detritus. Fruits of <i>Myriophyllum spicatum</i> at 136 cm., and <i>Ranunculus</i> cf. <i>flammula</i> at 145 cm.
150–280	Greenish brown lake mud with some fine detritus, including leaves of <i>Sphagnum</i> , fruits of <i>Potamogeton praelongus</i> at 154 cm. and <i>Ceratophyllum</i> cf. <i>demersum</i> var. <i>apiculatum</i> . Few small pieces of floated wood at 160–170 cm.
280–350	Greenish yellow-brown translucent nekron mud. Rather abt. leafy detritus and small bark fragments at 300–310 cm. A small sand inclusion at 318 cm. and small flint at 310 cm. Fruits of <i>Najas marina</i> at 300 and 329 cm., <i>Potamogeton</i> spp. at 329 cm. and <i>Chara</i> at 329 cm.
350–362	Very pure yellowish green nekron mud, translucent, laminated, and breaking cleanly
362–420	Greenish nekron mud with gelatinous texture and conchoidal fracture
420–645	Yellow greenish brown nekron mud gelatinous to granular and unlaminated. Fine detritus of thin yellowish and reddish stems, and fine pieces of wood, almost totally destroyed in zones 425–500 and 580–625 cm. Fruits of <i>Ceratophyllum demersum</i> at 430, 595 and 615 cm., <i>Potamogeton praelongus</i> at 525 cm. and <i>Pot.</i> sp. at 430, 525, 575 and 595 cm.

- 645-705 Yellow greenish brown gelatinous nekron mud. Whitish (possibly calcareous) granules in places. Granular texture.
- 705-755 Yellow greenish brown nekron mud with strong lamination and some silt content: small nests of sand from 675 to 695 cm.
- 755-875 Stiff, putty-textured, very silty nekron muds, greenish grey to dark grey: dark brown from 845 to 860 cm. Calcareous and somewhat banded from 785 to 815 cm. Sparse pollen content at 765 and 775 cm. Frequent *Pediastrum* and oocl. diatoms at 785, 795 and 805 cm.
- 875-880 Brownish grey coarse sand with some content of lake mud
- 880-900 Coarse whitish brown sand with small flint pebbles

DB 10. *Bore records and laboratory identifications*

- cm.
- 0-26 Loose surface peat with frequent birch twigs
- 26-70 Black, highly humified *Calluna*, *Sphagnum*, *Eriophorum* peat. *Calluna* twigs at 43, 45, and 68 cm. Band of *Campylopus* at 57-60 cm. *Scirpus caespitosus* and *Eriophorum* cf. *angustifolium*, leaf bases at 68 cm.
- 70-80 Transitional
- 80-102 Brown reed-swamp peat with thin leaf fragments cf. *Carex*, stringy decayed rhizomes cf. *Cladium*, oocl. wood fragments towards base, *Salix* cf. *cinerea* leaf at 101 cm., *Menyanthes* fruits at 99 cm.
- 102-200 Sharp transition to a lake mud. From 102 to 132 cm. with much coarse detritus, and dull brown; 144-155 cm. drab olive green; 155-180 cm. purest mud of reddish brown colour, gelatinous and intermittently laminated. Fruits of *Najas marina* at 145 and 155 cm.
- 200-210 Nekron mud with coarse detritus
- 210-220 Dull reddish nekron mud with much coarse detritus of thin yellowish rootlets, leaves and stems cf. *Carex*: some moss stems. Fruits of *Potamogeton* cf. *praelongus* and *Nymphaea* cf. *alba* at 215 cm. Small reddish wood fragment at 220 cm.
- 220-233 Dark grey-brown nekron mud of porridgy texture. Small hard lumps of dried and reworked lake mud in a softer matrix
- 233-315 Brown nekron muds with oocl. zones of fine detritus. Coarse detritus in upper 10 cm.: slight silt content from 280 cm. down. Fruits of *Potamogeton obtusifolius* at 254 cm. *P. pusillus* (group) at 262 and 280 cm. *Potamogeton* cf. *polygonifolius* at 309 cm.
- 315-380 Calcareous nekron mud with slight silt content. Lime as whitish granules, sometimes concentrated in particular layers. Horizontal *Chara* stems at 320 and 347 cm.
- 380-523 Stiff putty-textured highly silty lake muds, very variable in colour from light grey to dark purplish brown or black. Occasional zones of fine detritus. (These muds in other bores proved to have variable lime content, some *Chara* fruits, and frequent fruits of *Potamogeton filiformis*. and *Myriophyllum spicatum*.)
- 523-600 Coarse brownish sand, muddy in the upper 2 cm. with small bluish and brown flint fragments

(b) *Late-Boreal lowering of lake level*

It has already been pointed out that the sections show a wedge-shaped deposit of reworked material extending from the lake margin into the undisturbed nekron muds, and they have formed part of the series in DB 6.

They take the form of a porridge of small hardened lumps of nekron mud, still strongly laminated, but set at all angles in a softer matrix of coarse detritus mud. In shape the fragments may be irregular but often they occur as flakes. Toward the centre of the lake the deposit thins and becomes a granular coarse detritus. It is apparent that this deposit was formed by a lowering of lake-level, with a drying-out of the margin, and a reworking of the surface of the exposed lake muds by erosion and wave-action on the shore. From the field records it was possible to map the approximate lake boundary at the time of minimum water-level (see Fig. 2): within this area reworked muds are absent, and the mud

succession is uninterrupted. The macrofossil plant remains, which include *Salix* wood and leaves, a *Calluna* twig, fruits of *Eleocharis palustris* and of *Menyanthes palustris*, all indicate shore conditions rather than deep water: fruits and seeds of open-water species are also present, but they are often clearly derived from the mud pebbles.

In the bores DB 13, 15 and 16 there is evidence of a division or duplication of the reworked horizon but this is absent elsewhere.

If we compare the pollen diagram for DB 6 (Fig. 4), which includes the reworked deposit, with that of DB 5 (Fig. 3), which comes from the central basin that never dried out, it will be apparent that whereas the features characteristic of the opening of zone VII are recognizable in both, and also those typical for zone V and subzone VIa, there is no correspondence in between these levels. It appears that from DB 6 all deposits of the sub-zones VIb and VIc are missing, and it is therefore of the greatest significance that between 320 and 350 cm. we find the peat to have been reworked. We cannot escape the conclusion that at this point a late-Boreal lowering of the lake-level has truncated the series and produced an unconformity in the sequence of deposits. Naturally the pollen analyses from the reworked material itself are extremely equivocal.

The configuration of the lake basin and the nature of its water supply leave us no alternative but to suppose that this lowering of lake-level was due to climatic causes. This agrees well with evidence from many British and European sites where drying horizons, tree-stump layers and so forth have often been referred to this period.

(c) *Oligotrophic communities and drainage effects*

The present vegetation of the former lake, described by Ellis (Mosby, 1935), in areas not pastured or planted consists entirely of alder-birch-sallow fen scrub with a rich herbaceous ground flora including such species as *Carex paniculata*, *Dryopteris thelypteris*, *Ulmaria palustris*, with *Menyanthes palustris* and *Comarum palustre* in the wetter and more open parts. In view of this it was surprising to find part of the area named 'Cranberry Rough', and the farm itself named 'Cranberry Farm', for no living *Oxycoccus* (or its associates) now occurs there.

The borings however have disclosed the existence, at the western end of the mere, of a substantial area where acidic peat occurs between the *Magnocaricetum* peat and the surface fen-wood peat (see Fig. 2). This peat contains *Sphagnum* cf. *squarrosum*, *Calluna vulgaris*, *Eriophorum vaginatum* and *E. angustifolium*, *Oxycoccus quadripetalus*, *Scirpus caespitosus*, together with *Campylopus* sp., and *Molinia caerulea*. It reaches a depth of as much as 1.1 m. in places. Its presence indicates unmistakably that oligotrophic communities successfully invaded the sedge-fen and makes it indeed probable that they continued until very recent time.

It seems probable that the extension of fen-woods over this acid peat followed the decay of the drainage works which had for two or three centuries allowed some peat cutting, cultivation and pasturage on the drier parts of the mere surface. It does not, however, seem possible to recognize in the peat deposits evidence for the effects of the initial drainage of the lake, nor can it be said with certainty what may have been removed from the surface by cutting or oxidation.




Fig. 3. Tree pollen diagram for DB 5. This is an uninterrupted series from deep water.

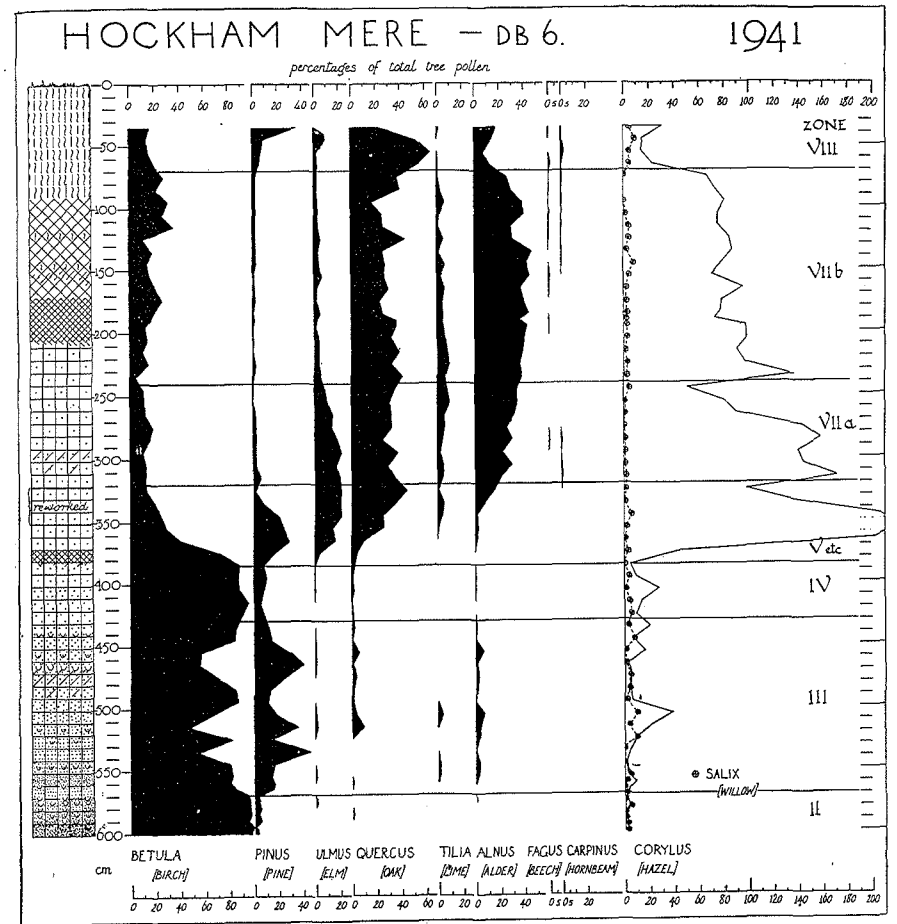


Fig. 4. Tree pollen diagram for DB 6. This series is interrupted by the late-Boreal phase of low lake levels, during which the muds of subzones VIIb and VIc were eroded and reworked.

(5) FLORISTIC LIST

Table I summarizes the identifications of macroscopic plant remains from various parts of the lake deposits.

As would be expected, the land species are restricted to the bottom (late-Glacial) layers when the lake was first forming, and a few from the reworked muds of the late-Boreal dry period. Submerged and floating aquatic plants are abundantly represented in the nekton muds: species of fen and reed-swamp communities are naturally abundant in the uppermost layers but occur freely also in the earliest stages of the lake's history. Plants of oligotrophic communities are found only in zone VIII.

Table 1. *Macroscopic remains from Hockham Mere*

(N.B. The table indicates the number of bores in which remains of each species occurred. Instances of single specimens are indicated by a § sign, otherwise several specimens occurred in the one boring, or the species was frequent in many borings.)

Species	Type	A	B	C	D	E	F	G	H
<i>Betula nana</i> L.	Fr.	1§
<i>Polygonum nodosum</i> Pers. (= <i>P. petecti-</i> <i>cale</i> Druce)	S.	1§
<i>Potentilla</i> spp.	Ach.	1§
<i>Ranunculus</i> cf. <i>flammula</i> L.	Ach.	.	.	1§	.	1§	.	.	2
<i>R. sceleratus</i> L.	Ach.
<i>Carex</i> cf. <i>pseudocyperus</i> L.	Fr.	.	.	2
<i>Carex</i> cf. <i>rostrata</i> Stokes	Fr.	1	.	6	2	1§	.	1§	.
<i>Carex</i> spp.	Fr.	4	.	2	4
<i>Eleocharis palustris</i> s.l.	Fr.	1	.	3
<i>Menyanthes trifoliata</i> L.	S.	4	2	20	9	4	1	.	2
<i>Comarum palustre</i>	Ach.	20	.	2
<i>Cladium mariscus</i>	Fr.	1§	.	.	.
<i>C. mariscus</i>	Rhiz.	1	.	3
<i>Epilobium parviflorum</i> Schreb.	S.	1§
<i>Lycopus europaeus</i> L.	Ntlt.	3	.	.	3
<i>Mentha</i> cf. <i>aquatica</i> L.	Ntlt.
<i>Cicuta virosa</i> L.	Fr.	.	.	1	3	.	.	.	3
<i>Scirpus lacustris</i> agg.	Fr.	.	1	1	1§
<i>Spartanium</i> cf. <i>minimum</i> Fr.	F.st.	4
<i>Ranunculus</i> (Batrachian group)	Ach.	.	.	.	4	2	1	2	1§
<i>Ceratophyllum demersum</i> L.	Fr.	1§	.	.	.
<i>C. demersum</i> var. <i>apiculatum</i>	Fr.	.	.	1§	9	17	3	1	.
<i>Najas marina</i> L.	Fr.	.	1§	.	.	1§	.	.	.
<i>N. flexilis</i> Rostk. & Schmidt	Fr.	1§	.	.	.
<i>Nuphar luteum</i> Sm.	Fr.	.	1§
<i>Nymphaea alba</i> L.	S.	.	.	.	1
<i>Myriophyllum spicatum</i> L.	Fr.	.	.	.	3	.	.	.	5
<i>M. spicatum</i> L.	L.	2
<i>M. alterniflorum</i> DC.	Fr.	1	1§
<i>Chara</i> spp.	Oosp.	.	.	.	2	.	.	.	21
<i>Potamogeton densus</i> L.	F.st.	1§	.	.	.
<i>P. obtusifolius</i> Mert. & Koch	F.st.	.	.	.	16	2	2	4	4
<i>P. filiformis</i> Pers.	F.st.	6
<i>P. praelongus</i> Wulf.	F.st.	.	.	.	6	10	.	1	15
<i>P. natans</i> L.	F.st.	.	.	.	2	2	.	.	.
<i>P. pusillus</i> group	F.st.	.	.	.	7	3	2	.	1§
<i>P. polygonifolius</i> Pourr.	F.st.	.	.	.	1	1§	.	.	1§
<i>Potamogeton</i> spp.	F.st.	.	.	.	1	3	2	5	3
<i>Betula</i> cf. <i>pendula</i> Roth.	Fr.	2§
<i>B. pubescens</i>	Fr.	.	.	1§	3
<i>B. pubescens</i>	C.s.	1§
<i>B. pubescens</i> X <i>rana</i>	Fr.	3
<i>Betula</i> spp.	W.	4
<i>Salix</i> spp.	W.	1	.	4
<i>Salix</i> spp.	L.	3	.	.
<i>Calluna vulgaris</i> Hull.	Tw.	.	12	1§	.
<i>Oxyccoccus quadripetalus</i> Gilib.	L.	.	1
<i>Eriophorum</i> spp.	L.b.	.	4
<i>Eriophorum</i> cf. <i>Molinia coerulea</i> (L.) Moench	L.b.	.	2
<i>Eriophorum</i> cf. <i>Scirpus caespitosus</i> L.	L.b.	.	3
<i>Sphagnum</i> cf. <i>squarrosum</i>	L.	.	6	.	.	.	1	.	.
<i>Campylopus</i> spp.	L.	.	2
<i>Drepanocladus aduncus</i> gr.	L.	20	.	20
<i>D. aduncus</i> cf. <i>sendtneri</i>	L.	10

Ach. = achene; C.s. = cone scale; Fr. = fruit; F.st. = fruit stone (pyrene); Ntlt. = nutlet; L.b. = leaf-base; Oosp. = oospore; Rhiz. = rhizome; L. = leaf; Tw. = twigs; W. = wood; S. = seed.

- A. The surface fen peats.
- B. The oligotrophic peats (see Fig. 2) probably formed within the historical period.
- C. The fen peats (*Carex* and *Hypnum*) below beds A and B. Zone VIII broadly speaking.
- D. The non-silty lake muds from regions of the lake which lack the re-worked horizon or an equivalent. Post-Glacial broadly speaking.
- E. The lake muds above the main re-worked horizon. I.e., post zone VIc.
- F. The re-worked horizon itself. Zones late VIa-VI-bearly VIc.
- G. The non-silty lake muds below the re-worked horizon. Zones IV-V-VIa.
- H. The silty lake muds as a whole. Late-Glacial, and the early part of zone IV.

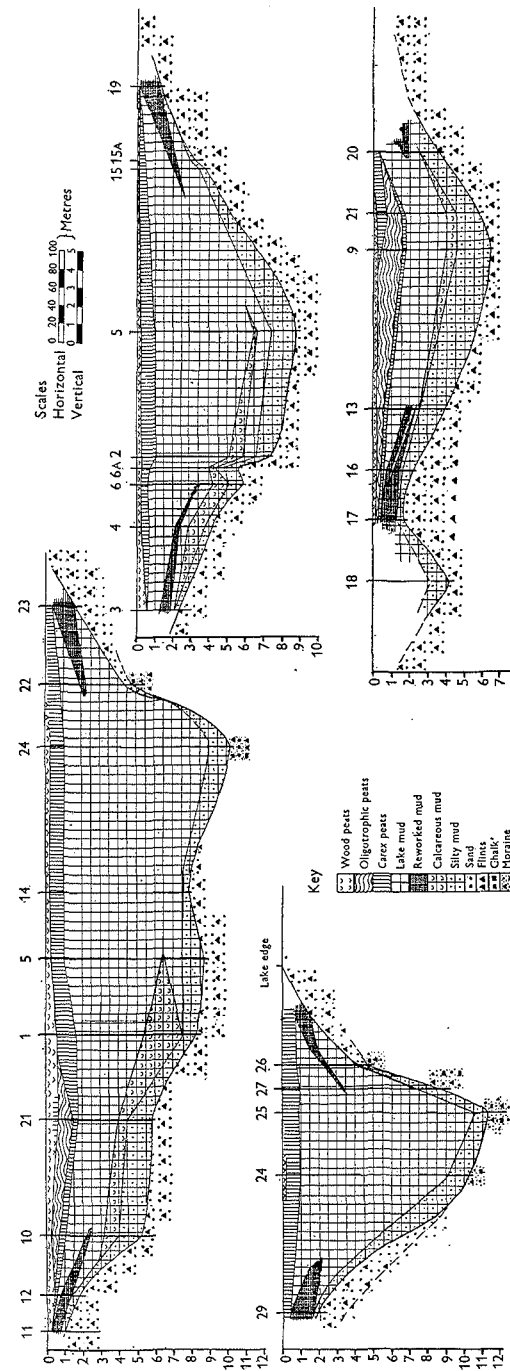


Fig. 5. Sections through the lake deposits secured by boring along the lines indicated in the sketch map of Fig. 2. Note the wedging out into the lake of the reworked material of subzone VIc, and the oligotrophic peat in the two sections which cross the south-western corner of the basin.

Below are given notes on a few species of special interest:

Betula spp. A single fruit of *B. nana* L. (Fig. 6) was recovered from 839 to 870 cm., DB 27, deep in the silty nekron muds and presumably therefore late-Glacial. One fruit of *Betula* cf. *pendula*, and three fruits + one cone-scale of *B. pubescens* were found in the same muds. In addition these yielded three fruits which, on a basis of shape and size,



Fig. 6. Fossil fruit of *Betula nana* L. from the late-Glacial silty muds of DB 27 ($\times 12.5$).

Fig. 7. Fossil seed of *Epilobium* cf. *parviflorum* Schreb. a, front; b, side; c back (all $\times 33$); d, detail of back; e, spines.

appeared comparable with those of the hybrid, *B. nana* \times *pubescens*. These hybrids exist abundantly in suitable regions of north-west Europe still, and have been recorded previously from late-Glacial or early post-Glacial deposits (Godwin, 1945; Jessen, 1949) as well as from inter-Glacial deposits (Jessen & Milthers, 1928). Hockham Mere lies far outside the present range of *B. nana*: its restriction in range since late-Glacial times has been commented on previously (Godwin, 1949; Conolly, Godwin & Megaw, 1950).

Epilobium parviflorum Schreb. A single seed thus identified came out of the late-Glacial silty nekron mud at 1100-1110 cm. in DB 25 (Fig. 7).

A few similar seeds have been recovered from late-Glacial deposits in Stowbedon Mere and the Waveney Valley (Tallentire, unpubl.). Miss Andrew identified *Epilobium* pollen from various levels in zones IV and earlier in DB 5. This pollen belongs to the same type as *E. parviflorum*.

Myriophyllum alterniflorum D.C. The highly characteristic pollen grains of this species were recovered from various late-Glacial samples in DB 5, one fruit was identified from 840 to 850 cm. in DB 27 (also late-Glacial). The winter-buds of a *Myriophyllum* were found in the late-Glacial muds of DB 27 at 795-797 cm., but these may well have been of *M. spicatum*, fruits and pollen of which were commonly identified in late-Glacial muds as well as fruits in the nekron muds formed after zone VIc.

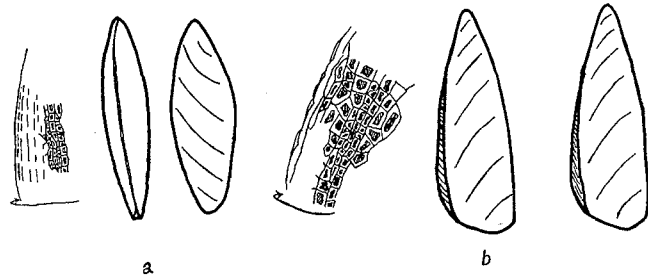


Fig. 8. Fossil fruits from Hockham Mere. a, *Naias flexilis* Rostk. & Schmidt; b, *N. marina* L. The former species is represented by one fruit only, the latter by abundant specimens from zones VI and VII (see Fig. 9). (Outlines $\times 12$; surface detail $\times 24$.)

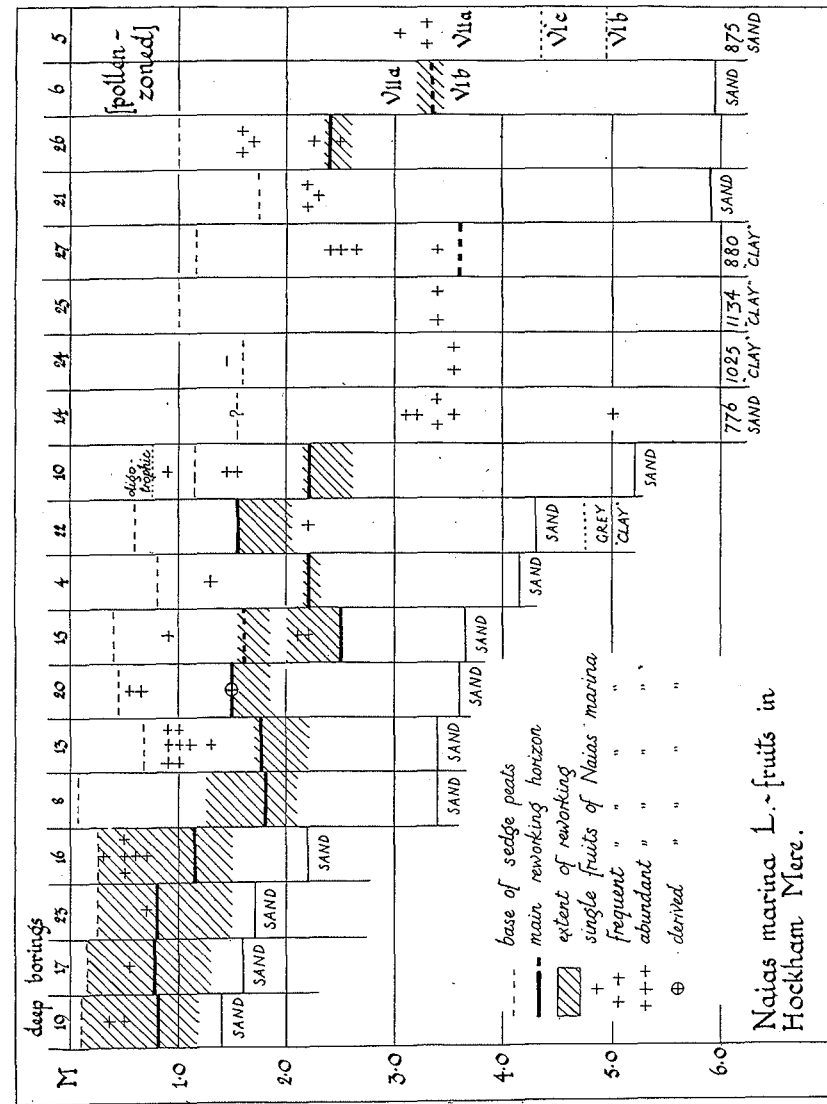


Fig. 9. Diagram showing the frequency of distribution of fruits of *Naias marina* in relation to the chief stratigraphic features of Hockham Mere, and to the pollen zonation.

Naias marina L. - fruits in Hockham Mere.

Naias flexilis Rostk. & Schmidt. A single fruit was identified from DB 10 at 141 cm., that is in the upper detritus muds just below the *Magnocaricetum* peat: it is considerably later than zone VIc (see Fig. 8a). *Naias flexilis* has not been recorded living from East Anglia, and indeed now has a very restricted northern range. Other post-Glacial records of the plant have been made in Britain and Ireland, so that it very probably belongs to the category of species whose range here has notably diminished in the post-Glacial period.

Naias marina L. The fruits of this species were recovered so abundantly that their distribution could be shown diagrammatically (Fig. 9). Where direct pollen analytic dating is possible, in DB 5, *N. marina* occurs in zone VIIb. Elsewhere it occurs infrequently below the reworked deposits of subzones VIb and VIc, and very commonly within and just above them. There can be no doubt that this species flourished particularly in the Boreal and early-Atlantic periods, but it probably persisted until the lake was overgrown by fen. This suggests that the climate has not become particularly unfavourable to it and is in line with its survival in three Norfolk Broads to the present day. In Ireland there seems so far to be no record of its discovery after the Boreal period (Jessen, 1949; Mitchell, 1950).

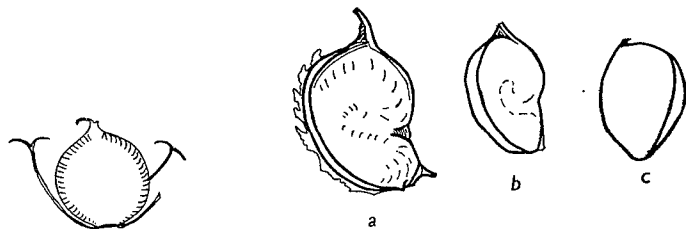


Fig. 10.

Fig. 10. Fossil fruit of *Polygonum nodosum* Pers. (= *P. petecticale* Druce) $\times 8$.

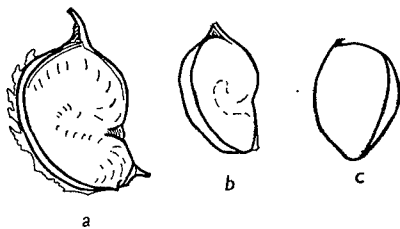


Fig. 11.

Fig. 11. Hockham Mere: pyrenes of *Potamogeton*. a, *P. obtusifolius*; Mert. & Koch, b, *P. perfoliatus*; c, *P. filiformis*. Pers. ($\times 10$).

Polemonium coeruleum L. Two pollen-grains undoubtedly referable to this species were recorded from the late-Glacial section of DB 5. This species, now so restricted in its British range, occurred widely in late-Glacial time (Godwin, 1949).

Polygonum nodosum Pers. (= *P. petecticale* Druce). A single fruit of this species (Fig. 10) was identified from DB 27 at 817–837 cm. (late-Glacial). In view of the prevalence of ‘ruderals’ and ‘weeds’ in deposits of this period it is interesting to find that Simmonds (1945) approvingly quotes Buchli’s opinion of the plant as ‘an “archaeophyte”, a species having no known natural habitat, always associated with human disturbance’.

Brief references to other species in the floristic list are given in the appropriate sections.

Potamogeton densus L. A single pyrene of this species was found at 139 cm. in bore DB 14: this is later than VIc.

Potamogeton filiformis Nolk. Pyrenes of this species were identified from late-Glacial layers in six borings. It is a species of high northern range, commonly recognized in the late-Glacial deposits of Scandinavia. It has been likened by Samuelsson (1934) to *Naias marina* in having suffered a later restriction of range in its fresh-water habitats.

(6) LATE-GLACIAL CONDITIONS

In §3 reasons were given for recognizing the end of the late-Glacial period, the zone III–IV boundary, at the horizons indicated. It remains to characterize the late-Glacial deposits at Hockham, to reconstruct so far as may be the vegetational and climatic conditions, and to see whether it is possible to recognize evidence for the Allerød oscillation, expressed by the relatively mild period of zone II, separating the colder periods of zones I and III (Godwin, 1947).

The tree-pollen diagrams (Figs. 3, 4) disclose a striking preponderance of *Betula* throughout the late-Glacial sections of the deposits. This may be taken, with the evidence from macroscopic remains, to indicate the presence of tree birches, *B. pubescens* (and possibly *B. pendula*), together with *B. nana* and its hybrid with *B. pubescens*. The high value for the non-tree/tree pollen ratio suggests that the birches did not form a total forest cover, and this is borne out by the evenly distributed and evenly graded, fine mineral matter (probably wind-borne) incorporated in the lake muds throughout the period. Macroscopic evidence suggests that willows accompanied the birches, and there is a continuous *Salix* pollen curve correspondingly. Although *Pinus* pollen is present in such large amount, macroscopic remains are absent. We take it that this pollen has been wind-borne from a distance, as Jessen takes to be the case in Ireland. The increased proportion of pine in the upper section of the late-Glacial deposits (zone III), we take to be due to a weakening of the local density of the tree-birches rather than any absolute increase of pine. This explanation is supported by the presence of small amounts of the pollen of such warmth-demanding tree genera as *Ulmus*, *Quercus*, *Tilia* and *Alnus*, along with quite large amounts of *Corylus*. It is unlikely that these are secondarily derived, for virtually no characteristically inter-Glacial or pre-Glacial types accompany them: they also must be attributed to wind-carriage from a distance. As would be expected, they are present in greatest amount in zone III since, like *Pinus*, they are emphasized by the thinning of the local birch woodland.

The non-tree pollen curves set out in Figs. 12 and 13 were based upon early analyses in which a limited number of herbaceous pollen types was recognized. They show, however, that grass pollen was abundant through the late-Glacial stages and diminished at the onset of the post-Glacial. This can most probably be explained, as we have already mentioned, as due to a more or less open birch woodland in the late-Glacial, and closed birch woods afterwards. To take advantage of recent improvement in the technique of identifying the pollen of herbaceous plants, the original slides of the eighteen lowermost samples of DB 5 were re-analysed in 1950 by Miss R. Andrew: the results are set out in Table 2, and in Fig. 12. It is immediately apparent from these that in the late-Glacial muds at Hockham there is present that assemblage of types so highly typical of the period at other sites recently investigated in Britain and western Europe, i.e. the genera *Armeria*, *Artemisia*, *Atriplex*, *Centaurea* (*C. scabiosa* type), *Empetrum*, *Epilobium*, *Galium*, *Helianthemum* (*H. chamaecistus* type), *Plantago* (*media*), *Polemonium* (*caeruleum*), *Myriophyllum* (*alterniflorum*), *Rumex* (cf. *Acetosa*), *Sanguisorba*, *Thalictrum*, *Ulmaria*, *Valeriana*.

The considerable numbers of grains referable to various types of the Compositae and to the families of Cruciferae, Chenopodiaceae, Caryophyllaceae, Labiatae, Umbelliferae indicate the presence of a rich flora. As with other late-Glacial floras, the assemblage carries the stamp of open habitats and freedom from forest dominance. Species now behaving

partly or wholly as ruderals or weeds are represented in the pollen by *Rumex cf. acetosa*, *Plantago media* and in the macrofossils by *Polygonum lapathifolium*.

The character of the flora as a whole can be compared with that of the late-Glacial in Cornwall (Conolly *et al.* 1950), Nazeing (Essex) (Hazzledine Warren, Godwin and Allison, unpubl.), Whitrig Bog (Mitchell, 1948). Similar assemblages have been also found at sites in the Waveney Valley near to Hockham (Tallantire, unpubl.).

The small numbers of herbaceous pollen that we were able to count, and the present uncertainty of the actual species involved and of the role of the known and unknown species in the plant communities of the late-Glacial period persuade us to the view that there are insufficient grounds for constructing a diagram which eliminates some and groups others of the pollen types. Fig. 14 therefore represents merely the most frequent pollen types expressed as percentages of the total pollen count. It is upon consideration of this, along with the table of less frequent types (Table 2) that we have based our tentative zonation of the base of DB 5, and thence by extension of DB 6 also.

It seems reasonable to us to attribute the late-Glacial organic muds at Hockham to zones II and III, that is to the mild and succeeding colder period of the Allerød oscillation. In DB 5 we place the boundary at approx. 830 cm., and in DB 6 at 570 cm. Thus the colder conditions of zone III are indicated by some thinning of the birch woods which allowed a stronger relative representation of all pollen brought in from a distance, such as pine, hazel and the warmth-requiring tree-genera already mentioned. It also permitted the representation of the herbaceous late-Glacial flora in greater total frequency (see grass pollen and total non-tree pollen curves) and also in greater variety (see Table 2). Despite much labour in field and laboratory it proved impossible to secure macrofossil remains adequate to elucidate the stratigraphy further: no doubt the small slopes which prevented recognizable solifluction effects also prevented incorporation of macroscopic plant remains in the lake deposits. We are strengthened in our interpretation of these deposits by the recognition given by Jessen (1949) to the presence of the Allerød in the published but unzoned tree pollen diagram of DB 5.

In a return visit made in October 1949 to the site of DB 5 we secured, by repeated sampling with the Hiller borer, about 2000 g. dry weight of the calcareous and silty nekron muds between 790 and 825 cm. from zone III. These were sent to Prof. W. F. Libby of Chicago, who has very kindly returned to us the result of radio-carbon assay. The measured activity corresponds to an age of 6555 ± 280 years, the mean of two determinations. This is clearly too young by several thousand years and may indicate an inherent disqualification in these muds for this type of assay. The regularity of the pollen sequence and the purity of the pollen spectrum in zone IV are against any mass disturbance of the muds able to have introduced younger muds from above, but this may perhaps have been caused by contamination in the several contiguous borings needed to secure a large enough sample (Godwin, 1951).

THE RECORD OF DISFORESTATION

In 1944 a preliminary note was published (Godwin, 1944b) showing how the non-tree pollen diagram DB 5 from Hockham afforded evidence for the anthropogenic origin of the Breckland heaths. It followed a brief review (Godwin, 1944a) of Iversen's extremely important paper on 'Land Occupation in Denmark's Stone Age' (Iversen, 1941), in which

it was clearly demonstrated how fluctuations in tree and non-tree pollen curves express the vegetational developments when land-tilling prehistoric people cleared primeval forest by axe and fire. Since that time similar effects have been shown by pollen analysts in other parts of Europe, and in western England the Somerset raised bogs have given evidence of

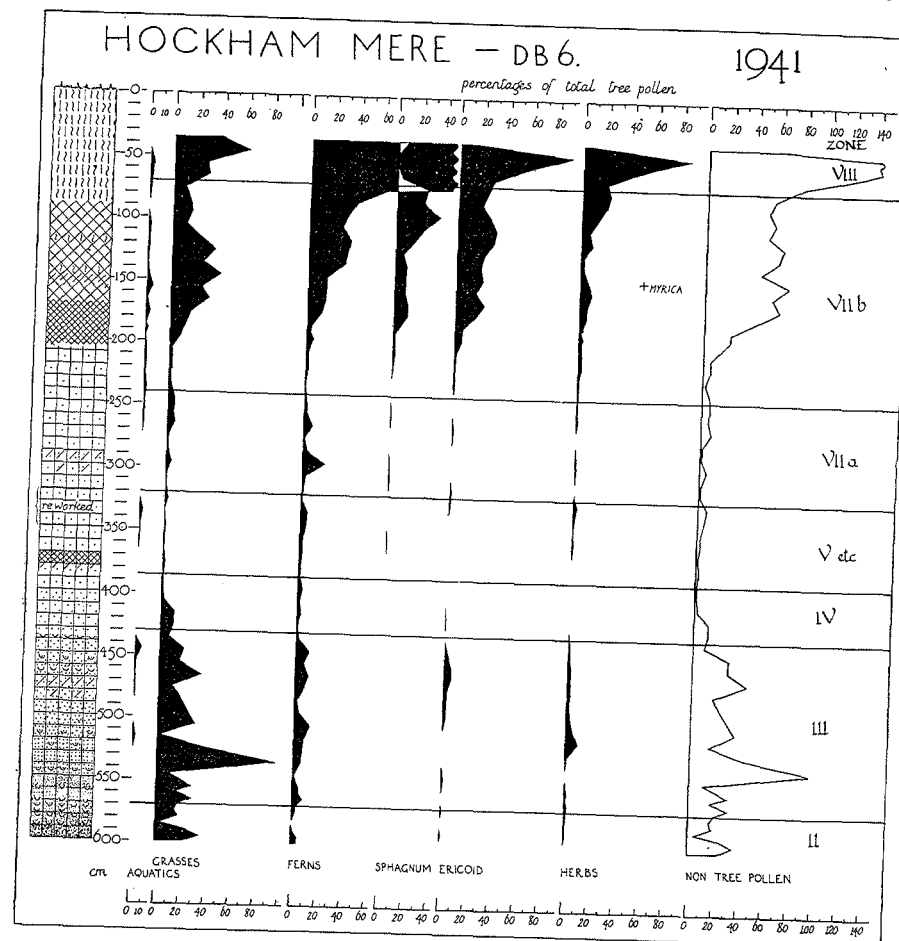


Fig. 13. Non-tree pollen diagram for DB 6. For corresponding tree-pollen diagram see Fig. 4.

pronounced fluctuation in prehistoric agricultural activity in association with climatic change (Godwin, 1948). In view of these publications the present evidence need be considered only briefly.

Whether we consider DB 5 or 6, it will be apparent that the non-tree/tree pollen ratio throughout zones V, VI and VIIa remains at such very low values that we must suppose the neighbourhood of the lake to have been fully afforested. At a well-defined level however (in DB 5 at 310 cm. and DB 6 at 195 cm.), the total non-tree pollen is seen to rise

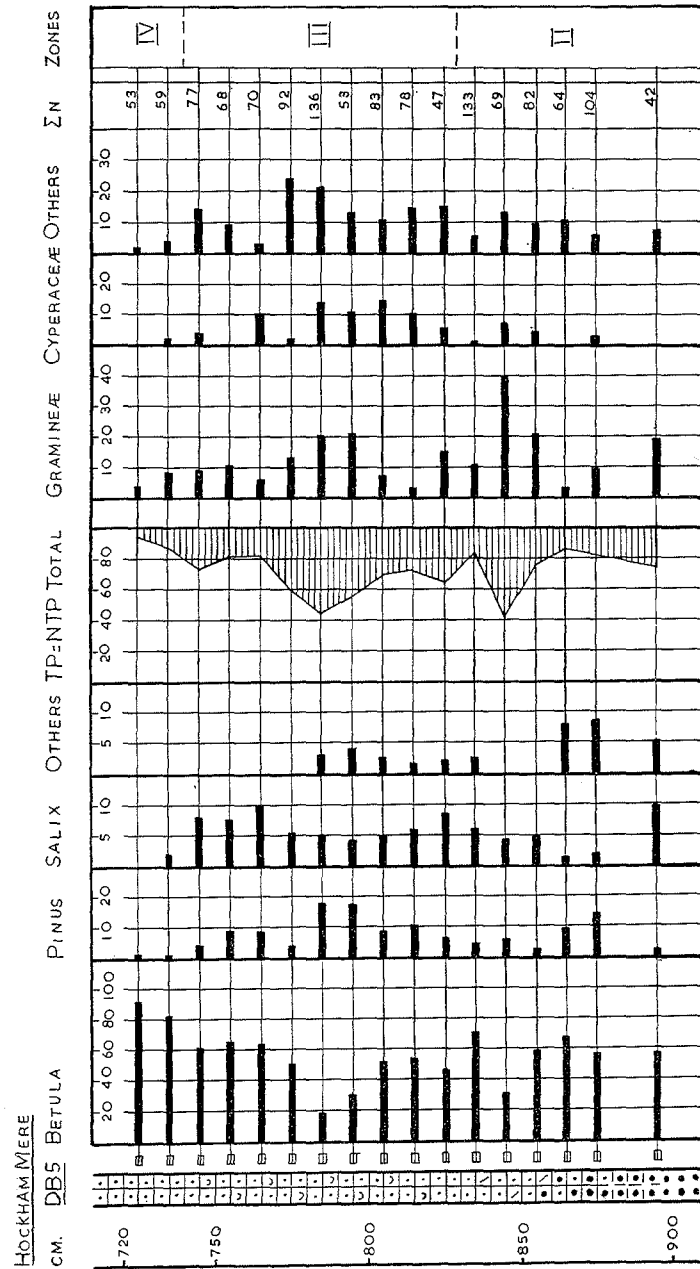


Fig. 14. Pollen diagram of the lowest eighteen samples of DB 5, recounted by Miss E. Andrew. The various pollen types are shown as percentages of the total sum of all pollen types present. In the central column the shaded area represents the proportion of that sum contributed by the non-tree pollen, and the unshaded part that by the tree pollen. For details of pollen types recognized in these samples see Table 2; for correlation with main pollen zonation see Figs. 3 and 12.

rapidly to a maintained level of about 60% of the total tree pollen. The chief components of the total non-tree pollen curve are the curves of Gramineae, of ericoid pollen, and of miscellaneous herbaceous plants of many types. Along with these and pursuing a similar course are the curves for fern-spores and *Sphagnum* spores. Moreover, although in smaller amount, the highly recognizable pollen of *Plantago lanceolata* displays a comparable course, and this is beyond doubt a species of low or open vegetation and not of high forest.

The wide open expanses of the Breckland 'heaths', with their great extents of *Agrostido-Festucetum*, *Caricetum arenariae*, *Pteridietum* and *Callunetum* interspersed with valley fens, coniferous plantations, and much altered open deciduous woodland, are known to have been sheep-walk in the Middle Ages, and to have degenerated since then into vast rabbit warrens, locally and sporadically formed in periods of high agricultural prices. The ecological status of the heath communities has been variously assessed in the past: low rainfall and porous shallow soil have been held responsible for the treelessness, but some ecologists, such as Farrow, have consistently held that this was due to maintained heavy grazing.

It seems certain that these non-tree pollen curves, coming as they do from a site inside the north-eastern margin of the Breckland, carry back the history of the 'heaths' into the prehistoric period. By reference to the zoning of tree pollen diagrams it will be evident that the forest clearance began shortly after the critical decrease of *Ulmus* pollen at the end of zone VIIa, which roughly corresponds with the opening of the Neolithic period. Not only were Iversen's conclusions based upon similar effects of Neolithic forest clearance in Denmark, but we must note that in the Neolithic period the great flint mines of Grime's Graves, only a few miles from Hockham, were in active operation, and other signs of Neolithic occupation are frequent throughout the Breck country. There is no reason at all for thinking that climatic change at this time could have led to such forest destruction.

At 85 cm. in DB 5 and at 65 cm. in DB 6 the total non-tree pollen curve rises still further, to values exceeding that for the total tree pollen, and we may certainly take this as due to further forest destruction. In DB 5 we shall note that this increase is primarily due to grasses and to the miscellaneous herbs, although the latter do not maintain the high value first achieved. By contrast the *Sphagnum* spores and ericoid pollen do not increase. (In DB 6 the ericoid pollen increases, perhaps in relation to the local development of oligotrophic peat already described.) These features seem to point to a new type of forest clearance leading to the formation chiefly of grass-heath. Unfortunately, the difficulties of zoning the upper parts of the diagram allow us no means of dating this intensification of forest destruction: one might perhaps expect it to be an effect of the Iron Age cultivation comparable with that shown in Somerset and elsewhere, or it might equally relate to the early historic Saxon period when Thetford was the capital city of East Anglia.

These pollen analyses were made in 1940 and 1941, and it is fairly certain that were they to be repeated now many more types could be separately recognized and recorded. It seems beyond doubt that the present curves show an anthropogenic origin of the Breckland heaths in Neolithic time, and Dr A. S. Watt, speaking from his great knowledge of the ecology of the Breckland, is perfectly prepared to accept this hypothesis of their origin.

SUMMARY

Hockham Mere is the site of a lake situated near to Thetford just within the north-east margin of the East Anglian 'Breckland', and drained in post-Tudor times. Stratigraphic examination has disclosed deep deposits of organic lake muds (nekron muds), and pollen analysis of these indicates the nature of vegetational changes of the region from the late-Glacial until historic time. Tree birches were present in late-Glacial time along with *Betula nana* and hybrids: a high non-tree/tree pollen ratio, high mineral content of the lake muds, and the presence of species or genera characteristic of open habitats, all point to the presence of some bare ground and incomplete forest cover. The pollen spectrum has a typical late-Glacial assemblage of types, and it is possible to recognize pollen-zones II and III, which correspond to the Allerød climatic oscillation.

In the late-Boreal period the lake dried up considerably: its boundary at this time has been established. Very late in its history it became overgrown by sedge-fen, and in its western portions developed an oligotrophic vegetation, which though since destroyed, no doubt was responsible for the ancient name of 'Cranberry Rough' applied to part of the lake basin. In Boreal and early-Atlantic layers abundant finds have been recorded of the fruits of *Naias marina*: *N. flexilis* was found in zone VII or VIII. Numerous other records, chiefly of fruits and seeds of aquatic plants, are reported.

After a period of dense forest growth through Boreal and early-Atlantic time, some clearance is recorded by the sharp rise in several categories of non-tree pollen, and this is attributed to clearance by Neolithic man. The deforestation was accentuated at a later time which cannot be certainly identified. These effects appear to demonstrate the anthropogenic and prehistoric origin of the great Breckland heaths.

REFERENCES

- Baden-Powell, D. F. W. (1944). On the occurrence of Hesse Boulder Clay at Happisburgh, Norfolk, containing a flint core. *Geol. Mag.* 81, 207.
- Conolly, A. P., Godwin, H. & Megaw, E. M. (1950). Studies in the post-Glacial history of British vegetation. XI. Late-Glacial deposits in Cornwall. *Philos. Trans. B*, 234, 397.
- Farrington, A. & Mitchell, G. F. (1951). The end-moraine north of Flamborough Head. *Proc. Geol. Assoc. Lond.*
- Godwin, H. (1940). Studies of the post-Glacial history of British Vegetation. III. Fenland pollen diagrams. *Philos. Trans. B*, 230, 239.
- Godwin, H. (1944a). Neolithic forest clearance. *Nature, Lond.*, 153, 511.
- Godwin, H. (1944b). Age and origin of the 'Breckland' heaths of East Anglia. *Nature, Lond.*, 154, 6.
- Godwin, H. (1945). A submerged peat bed in Portsmouth harbour. Data for the study of post-Glacial history. *New Phytol.* 44, 152.
- Godwin, H. (1947). The late-Glacial period. *Sci. Prog.* 133, 185.
- Godwin, H. (1948). Studies of the post-Glacial history of British vegetation. X. Correlation between climate, forest composition, prehistoric agriculture and peat stratigraphy in sub-Boreal and sub-Atlantic peats of the Somerset levels. *Philos. Trans. B*, 233, 275.
- Godwin, H. (1949). The spreading of the British flora considered in relation to the late-Glacial period. *J. Ecol.* 37, 140.
- Godwin, H. (1951). Comments on radiocarbon dating for samples from the British Isles. *Am. J. Sci.* 249, 301.
- Iversen, J. (1941). Landnami Danmarks Stenalder. *Dansk Geol. Undersog.* IIR. 66.
- Jessen, K. (1949). Studies in late Quaternary deposits and flora-history of Ireland. *Proc. Roy. Irish Acad. B*, 52, 85.
- Jessen, K. & Milthers, A. V. (1928). Stratigraphical and paleontological studies of inter-Glacial fresh-water deposits in Jutland and North-West Germany. *Dansk. Geol. Undersog.* IIR. 48.

- Mitchell, G. F. (1948). Late-Glacial deposits in Berwickshire. *New Phytol.* 47, 262.
- Mitchell, G. F. (1951). *Naias flexilis* (recent and fossil) and *N. marina* (fossil) in Ireland. *Rep. VIIth Int. Bot. Congr., Stockh.*
- Mosby, J. E. G. (1935). Hockham Mere. *Trans. Norfolk Norw. Nat. Soc.* 14, 61.
- Samuelsson, G. (1934). Die Verbreitung der höheren Wasserpflanzen in Nordeuropa. *Acta Phytogeogr. suec.* 6.
- Simmonds, W. N. (1945). Polygonum. Biological Flora British Isles. *J. Ecol.* 33, 117.
- Watt, A. S. (1936). Studies in the ecology of Breckland. I. Climate, soil and vegetation. *J. Ecol.* 24, 117.